

From: [Dominika Phillips](#)
To: [Hornsea Project Three](#); [KJ Johansson](#); [Kay Sully](#)
Cc: [Andrew Guyton](#); [Stuart Livesey](#)
Subject: Hornsea Project Three (UK) Ltd response to Deadline 4 (Part 19)
Date: 15 January 2019 23:29:09
Attachments: [image001.png](#)
[D4_HOW03_Appendix 85A_Land Plan.pdf](#)

Dear Kay, K-J

Please find attached the 19th instalment of documents.

Best regards,
Dr Dominika Chalder PIEMA
Environment and Consent Manager



Environmental Management UK | Wind Power
5 Howick Place | London | SW1P 1WG



Please consider the environment before printing this e-mail


This communication contains information which is confidential and is for the exclusive use of the addressee(s).

If you are not a named addressee, please inform the sender immediately and also delete the communication from your system.

Orsted Power (UK) Limited is registered in England
Registered number: 04984787
Registered Address: 5 Howick Place, London, SW1P 1WG
The Company is a wholly owned subsidiary of Orsted A/S (a company registered in Denmark)
More information on the business of the Orsted group can be found at www.orsted.com
Disclaimer version 1.1

This email has been scanned by the Symantec Email Security.cloud service.
For more information please visit <http://www.symanteccloud.com>

Hornsea Project Three
Offshore Wind Farm



Hornsea Project Three Offshore Wind Farm

Land Plan – Onshore (Part A– Sheets from 1 to 10)
PINS Document Reference: 2.3 (APP-011)

Date: 15th January 2019

Document Control			
Document Properties			
Organisation	Ørsted Hornsea Project Three		
Author	Benjamin Smith		
Checked by	Richard Grist		
Approved by	Andrew Guyton		
Title	Land Plan – Onshore (Part A – Sheets from 1 to 10)		
PINS Document Number	APP-011		
Version History			
Date	Version	Status	Description / Changes
14 th May 2018	1	Final	Application submission
15 th January 2019	A	Final	Submitted at Deadline 4 (15/01/2019)

Ørsted

5 Howick Place,

London, SW1P 1WG

© Orsted Power (UK) Ltd, 2019. All rights reserved

Front cover picture: Kite surfer near a UK offshore wind farm © Ørsted Hornsea Project Three (UK) Ltd., 2019.

Hornsea Project Three Offshore Wind Farm

Land Plan – Onshore

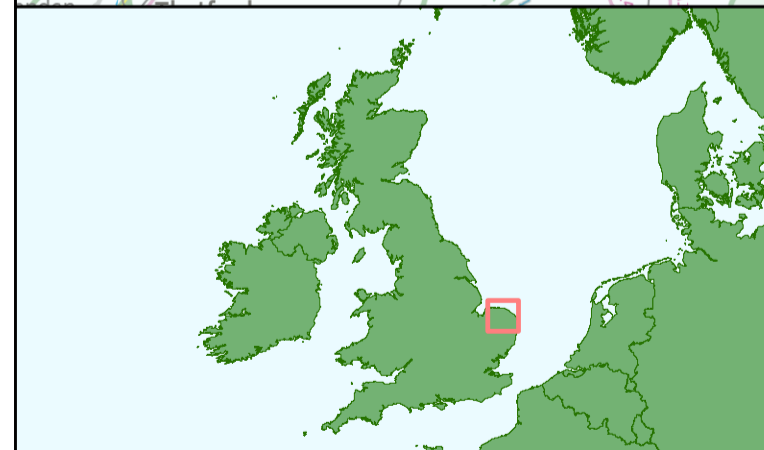
Index Sheet

APPF Regulations Reference : 5(2)(i) Application Document Number : A2.3

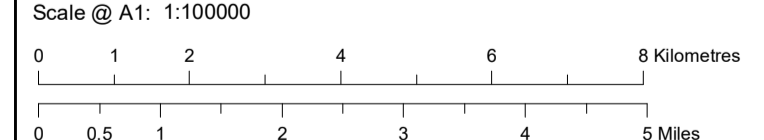
Hornsea Project Three

Order Limits

Source: Agreement For Lease © Crown Copyright 2016, all rights reserved. Contains OS Open Data © Crown copyright and database right 2016. Contains OS basemap data © Crown copyright and database rights (2017) Ordnance Survey. Licence number: 0100031673

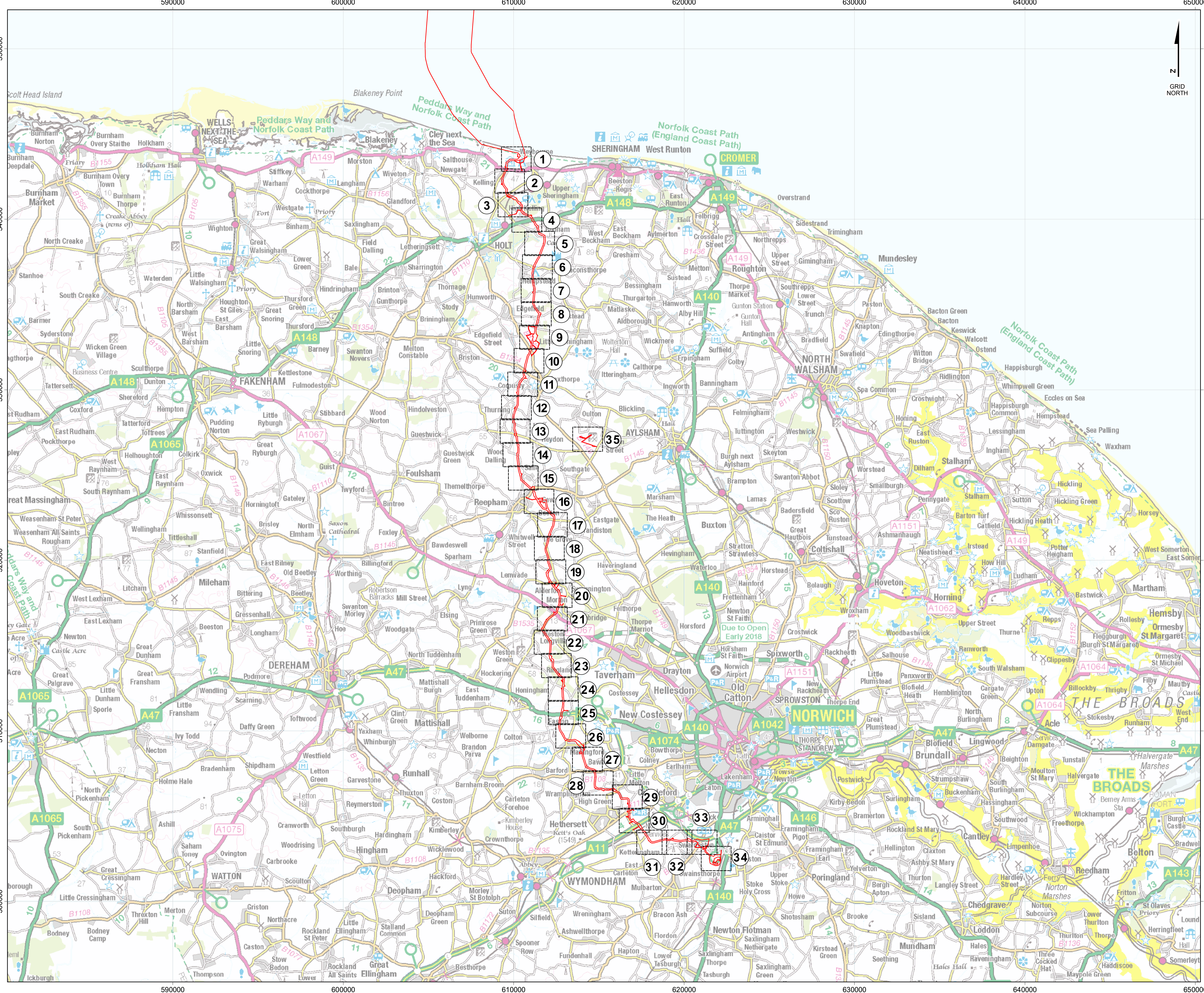


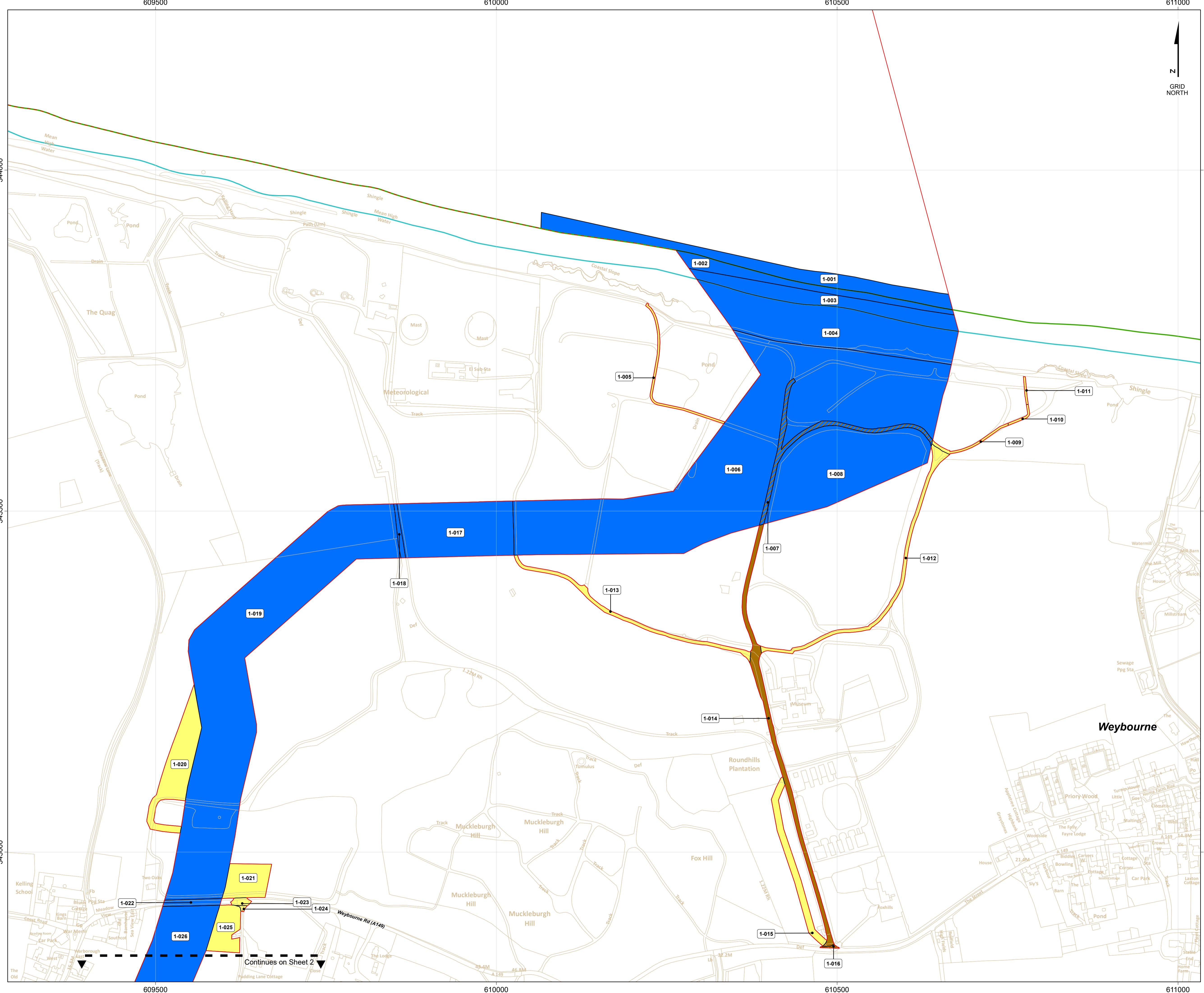
Coordinate system: British National Grid
Vertical reference: ODN
Scale @ A1: 1:100000



REV	REMARK	DATE
00	First Issue	May 2018
01	Second Issue	January 2019
...
...

Hornsea Project Three Offshore Wind Farm
APPF Regulations Reference: 5(2)(i)
Application Document Number: A2.3
Drawing Number: H0W03APP20
Created by: BENSIM
Checked by: PEAKE
Approved by: ORLMA





Hornsea Project Three Offshore Wind Farm

Land Plan – Onshore

Sheet 1 of 35

APFP Regulations Reference : 5(2)(i) Application Document Number : A2.3

Hornsea Project Three

Order Limits

New Connection Works Rights (including restrictions) to be compulsorily acquired and temporary use of land and in relation to which it is proposed to suspend or extinguish easements, servitudes and other private rights and temporary use of land

1-001, 1-002, 1-003, 1-004, 1-006, 1-008, 1-017, 1-018, 1-019, 1-022, 1-026

New Access Rights (including restrictions) to be compulsorily acquired and temporary use of the land and in relation to which it is proposed to suspend or extinguish easements, servitudes and other private rights

1-014, 1-016

New Connection Works Rights and Access Rights (including restrictions) to be compulsorily acquired and temporary use of the land and in relation to which it is proposed to suspend or extinguish easements, servitudes and other private rights

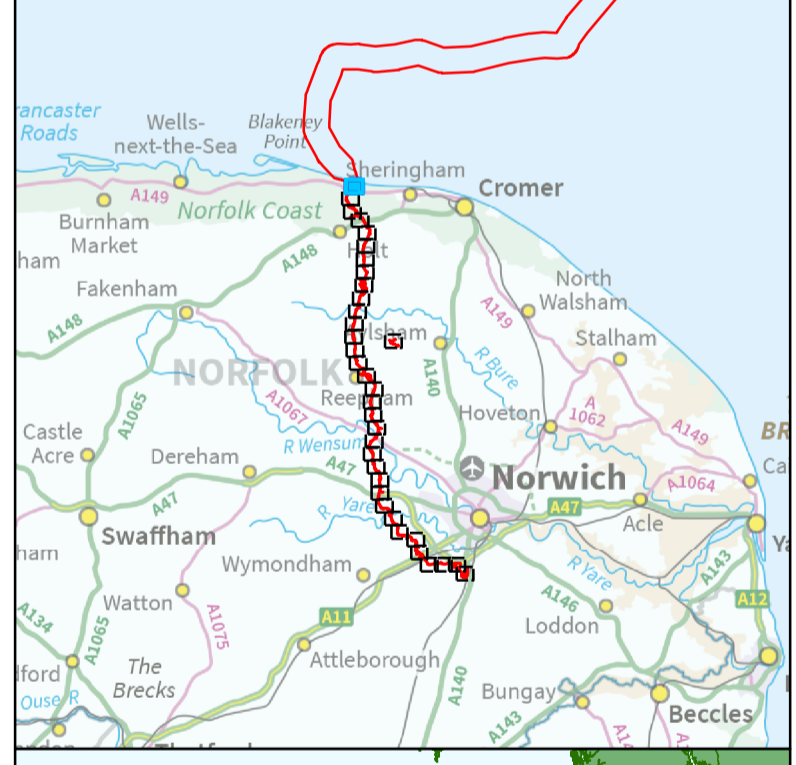
1-007

Temporary use of land and in relation to which it is proposed to temporarily suspend easements, servitudes and other private rights

1-005, 1-009, 1-010, 1-011, 1-012, 1-013, 1-015, 1-020, 1-021, 1-023, 1-024, 1-025

— Mean High Water
— Mean Low Water

Source: Agreement For Lease © Crown Copyright 2018, all rights reserved. Contains OS Open data © Crown Copyright and database right 2018. Contains OS basemap data © Crown Copyright and database rights (2017) Ordnance Survey, Licence number: 0100031673



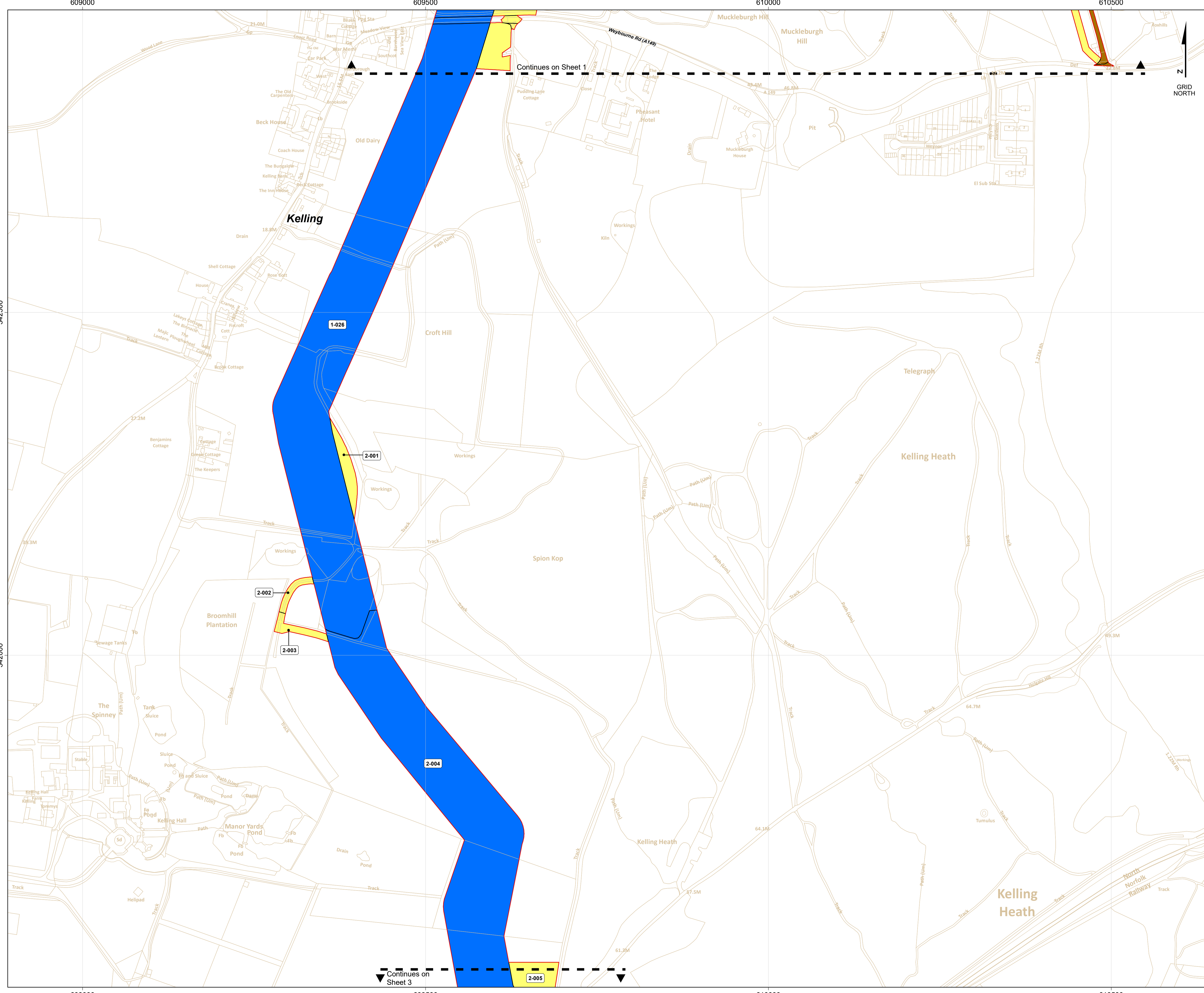
Coordinate system: British National Grid
Vertical reference: ODN
Scale @ A1: 1:2500

REV	REMARK	DATE
00	First Issue	May 2018
01	Second Issue	January 2019
...
...

Hornsea Project Three Offshore Wind Farm
APFP Regulations Reference: 5(2)(i)
Application Document Number: A2.3
Drawing Number: H0W03APP20
Created by: BENSIM
Checked by: PEAKE
Approved by: ORLMA



Continues on Sheet 2



Hornsea Project Three Offshore Wind Farm

Land Plan – Onshore

Sheet 2 of 35

APFP Regulations Reference : 5(2)(i) Application Document Number : A2.3

Hornsea Project Three

- Order Limits
- New Connection Works Rights (including restrictions) to be compulsorily acquired and temporary use of land and in relation to which it is proposed to suspend or extinguish easements, servitudes and other private rights and temporary use of land
1-026, 2-004
- Temporary use of land and in relation to which it is proposed to temporarily suspend easements, servitudes and other private rights
2-001, 2-002, 2-003, 2-005

Source: Agreement For Lease © Crown Copyright 2018, all rights reserved. Contains OS Open data © Crown copyright and database right 2018. Contains OS basemap data © Crown copyright and database rights (2017) Ordnance Survey. Licence number: 0100031673



Coordinate system: British National Grid
Vertical reference: ODN
Scale @ A1: 1:2500

REV	REMARK	DATE
00	First Issue	May 2018
01	Second Issue	January 2019
...
...
...

Hornsea Project Three Offshore Wind Farm
APFP Regulations Reference: 5(2)(i)
Application Document Number: A2.3
Drawing Number: HOW3APP20
Created by: BENSM
Checked by: PEAKE
Approved by: ORLMA

Hornsea Project Three Offshore Wind Farm

Land Plan – Onshore

Sheet 3 of 35

APFP Regulations Reference : 5(2)(i) Application Document Number : A2.3

Hornsea Project Three

Order Limits

New Connection Works Rights (including restrictions) to be compulsorily acquired and temporary use of land and in relation to which it is proposed to suspend or extinguish easements, servitudes and other private rights and temporary use of land

2-004, 3-001, 3-002, 3-003, 3-004, 3-005, 3-006, 3-011, 3-012, 3-016, 3-017, 3-018, 3-019, 3-022, 3-023, 3-030, 3-031

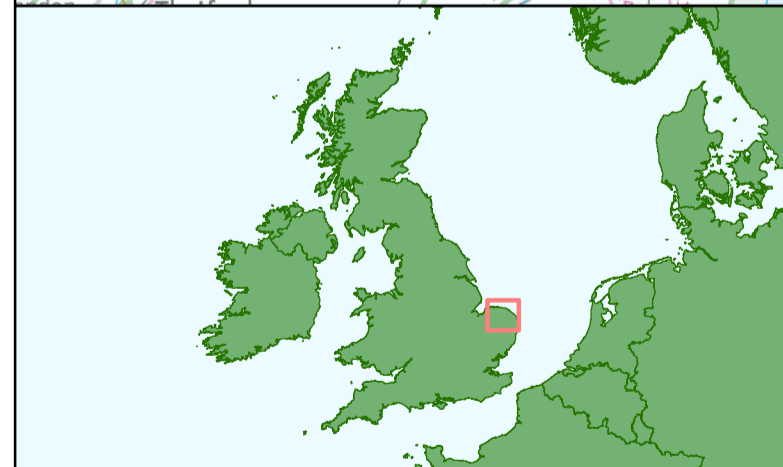
New Access Rights (including restrictions) to be compulsorily acquired and temporary use of the land and in relation to which it is proposed to suspend or extinguish easements, servitudes and other private rights

3-024, 3-025, 3-026, 3-027, 3-028

Temporary use of land and in relation to which it is proposed to temporarily suspend easements, servitudes and other private rights

2-005, 3-007, 3-008, 3-009, 3-010, 3-013, 3-014, 3-015, 3-020, 3-021, 3-029

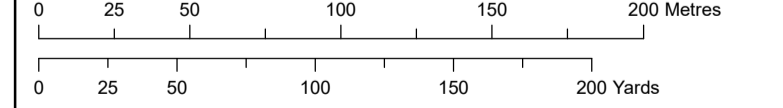
Source: Agreement For Lease © Crown Copyright 2018, all rights reserved
Contains OS Open data © Crown copyright and database right 2018
Contains OS basemap data © Crown copyright and database rights (2017) Ordnance Survey, Licence number: 0100031673



Coordinate system: British National Grid

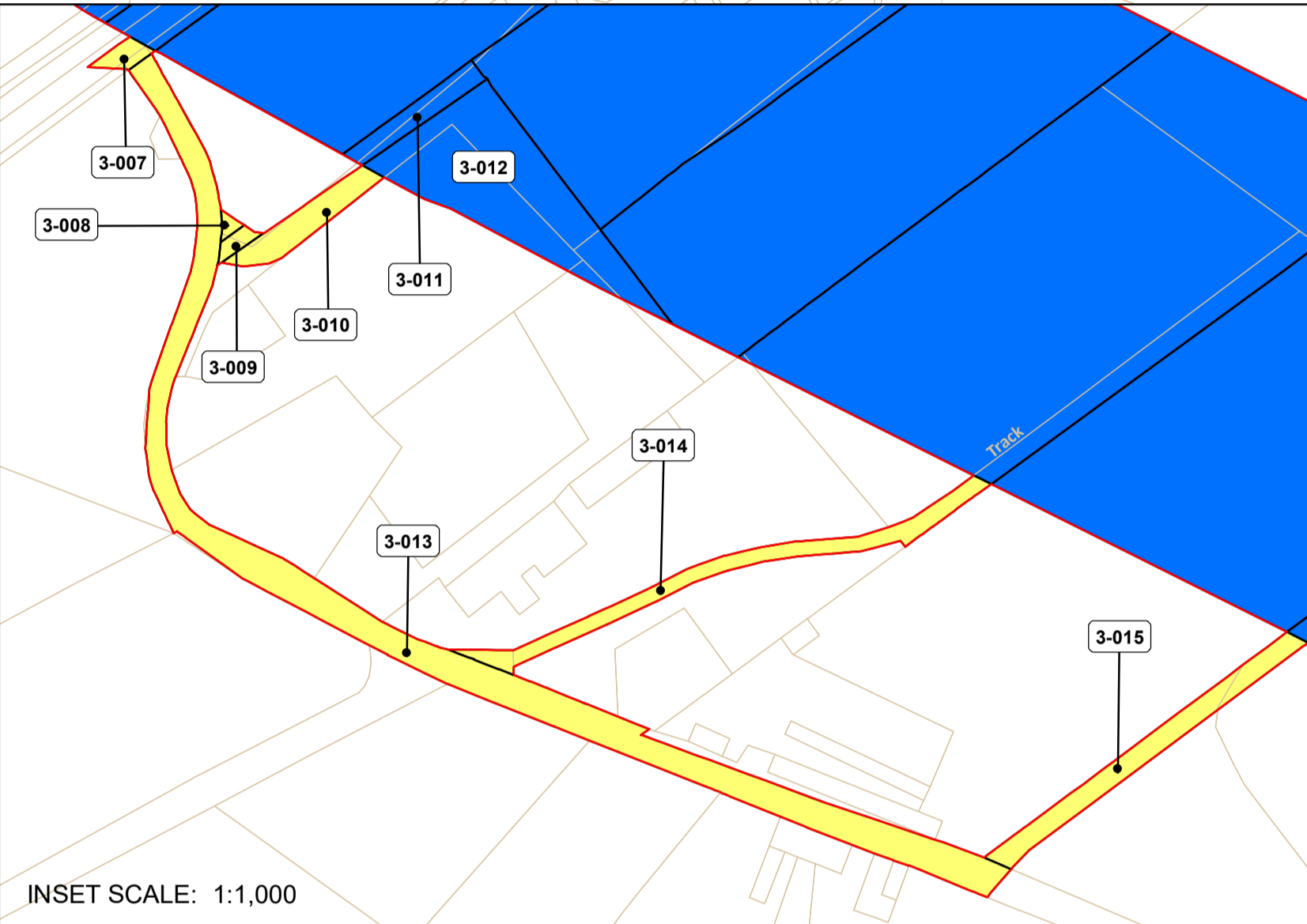
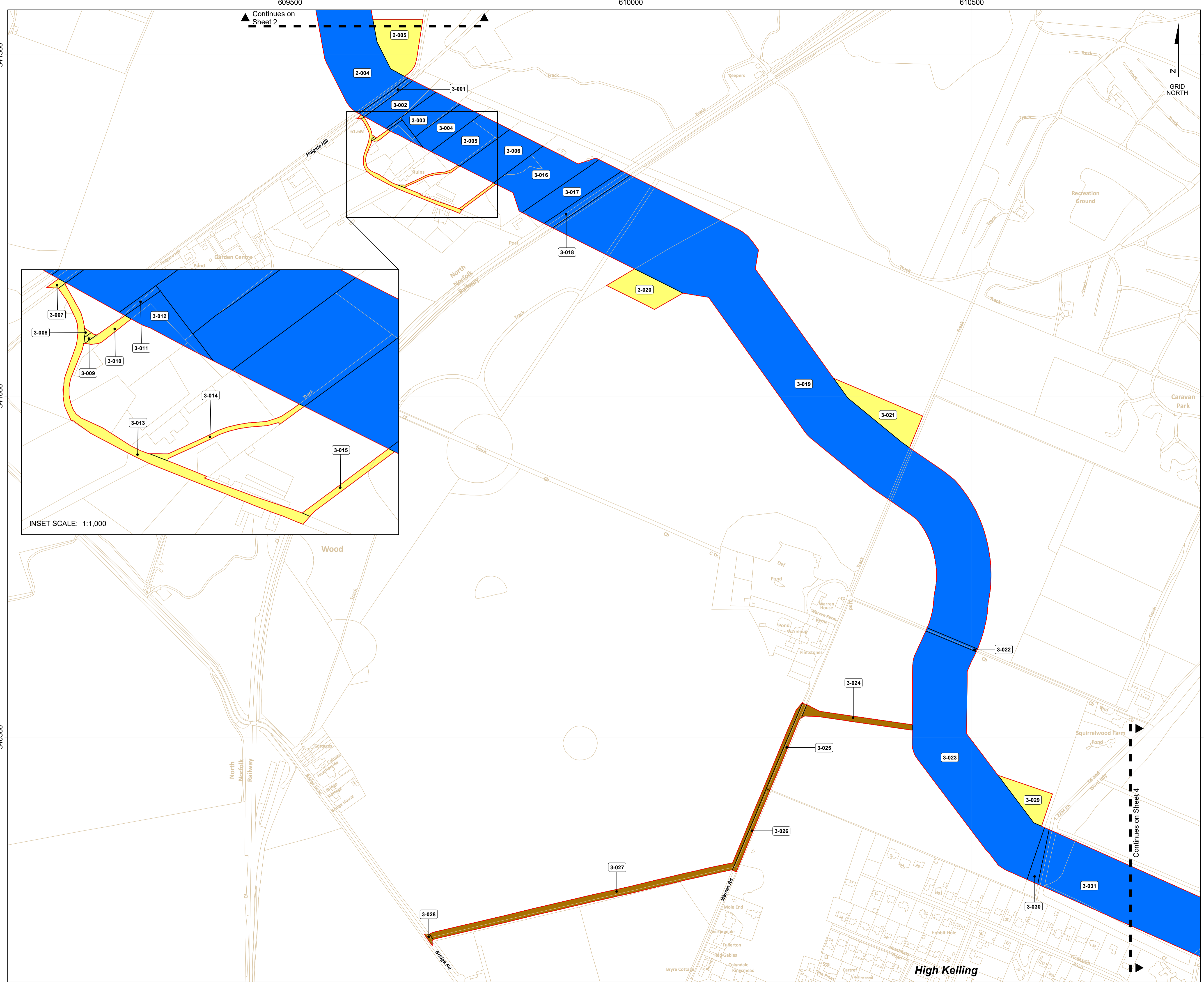
Vertical reference: ODN

Scale @ A1: 1:2500



REV	REMARK	DATE
00	First Issue	May 2018
01	Second Issue	January 2019
...
...

Hornsea Project Three Offshore Wind Farm
APFP Regulations Reference: 5(2)(i)
Application Document Number: A2.3
Drawing Number: HOW3APP20
Created by: BENSM
Checked by: PEAKE
Approved by: ORLMA



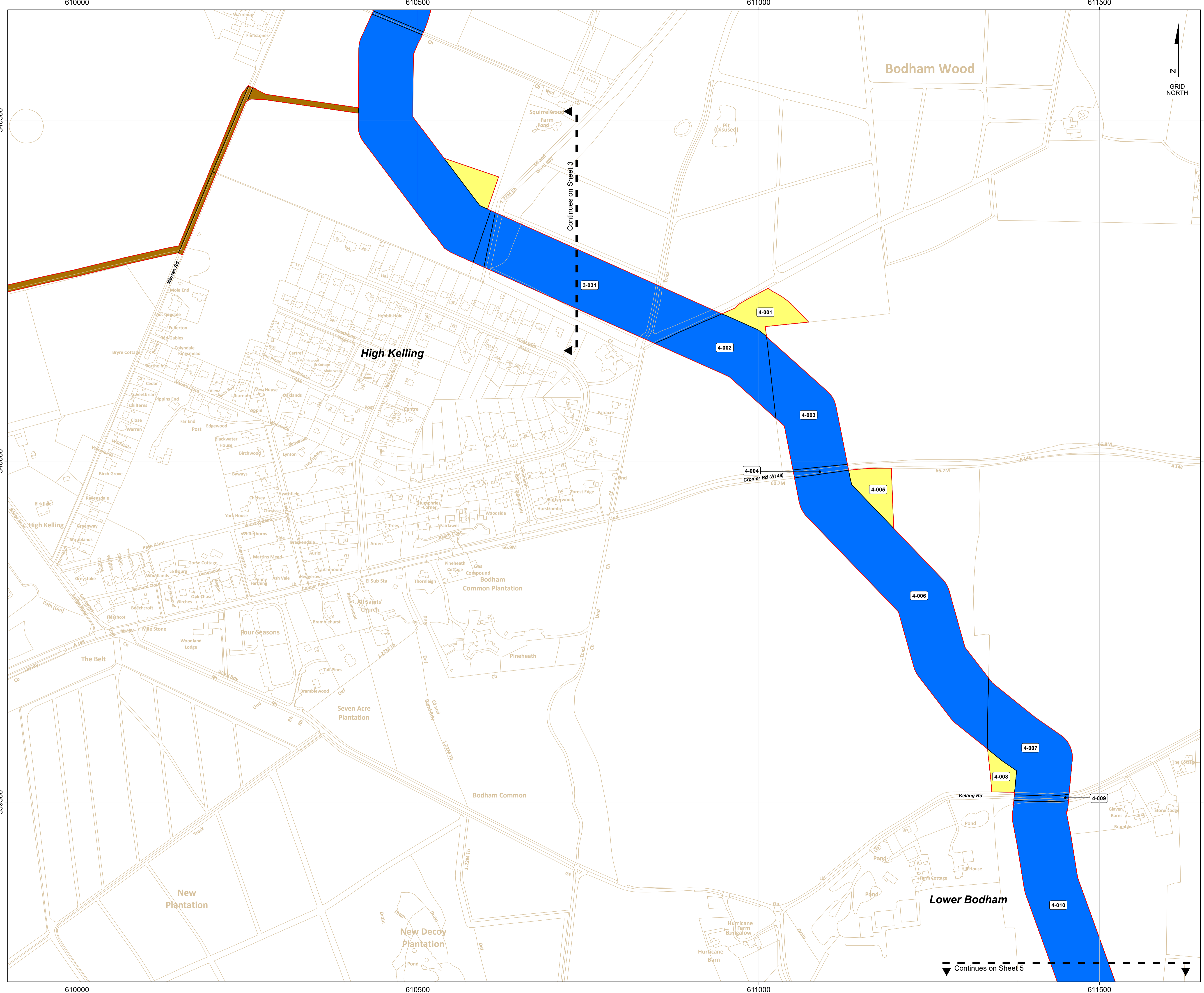
341500
341000
340500

609500 610000 610500
609500 610000 610500

Continues on Sheet 2

Continues on Sheet 4

High Kelling



Hornsea Project Three Offshore Wind Farm

Land Plan – Onshore

Sheet 4 of 35

APFP Regulations Reference : 5(2)(i) Application Document Number : A2.3

Hornsea Project Three

- Order Limits
- New Connection Works Rights (including restrictions) to be compulsorily acquired and temporary use of land and in relation to which it is proposed to suspend or extinguish easements, servitudes and other private rights and temporary use of land
3-031, 4-002, 4-003, 4-004, 4-006, 4-007, 4-009, 4-010
- Temporary use of land and in relation to which it is proposed to temporarily suspend easements, servitudes and other private rights
4-001, 4-005, 4-008

Source:
Agreement For Lease © Crown Copyright 2018, all rights reserved
Contains OS Open data © Crown copyright and database right 2018
Contains OS basemap data © Crown copyright and database rights 2017, Ordnance Survey, Licence number: 0100031673



Coordinate system: British National Grid
Vertical reference: ODN
Scale @ A1: 1:2500
0 25 50 100 150 200 Metres
0 25 50 100 150 200 Yards

REV	REMARK	DATE
00	First Issue	May 2018
01	Second Issue	January 2019
...
...

Hornsea Project Three Offshore Wind Farm
APFP Regulations Reference: 5(2)(i)
Application Document Number: A2.3
Drawing Number: H3W03APP20
Created by: RENSIM
Checked by: PEAKM
Approved by: ORLMA



Continues on Sheet 5

Hornsea Project Three Offshore Wind Farm

Land Plan – Onshore

Sheet 5 of 35

APFP Regulations Reference : 5(2)(i) Application Document Number : A2.3

Hornsea Project Three

Order Limits

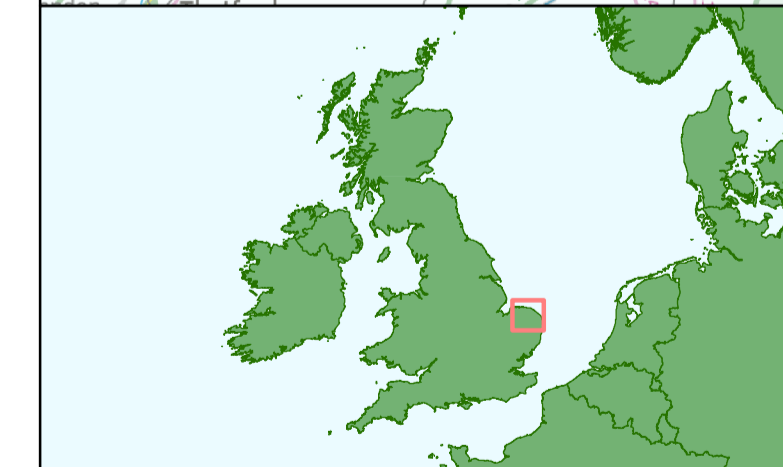
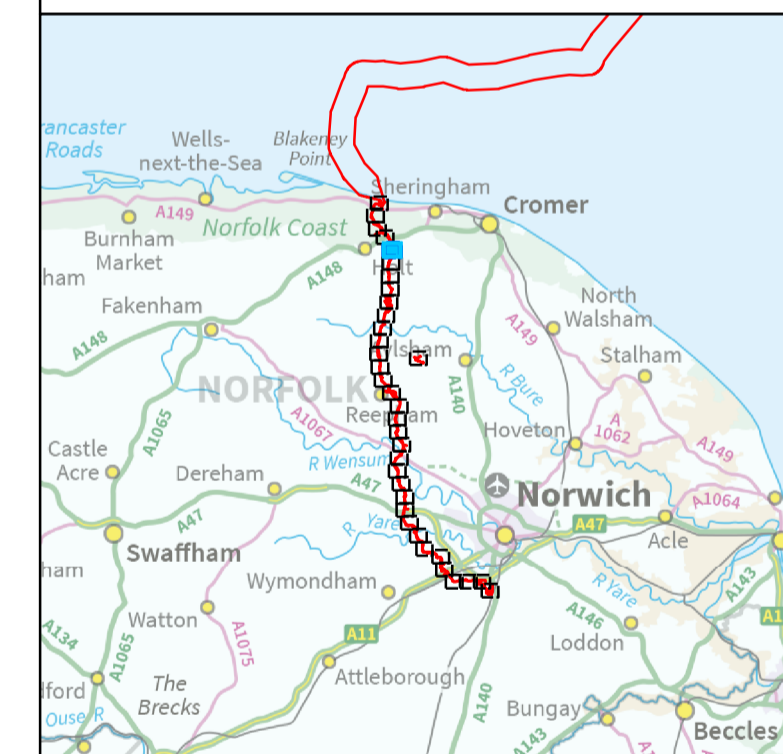
New Connection Works Rights (including restrictions) to be compulsorily acquired and temporary use of land and in relation to which it is proposed to suspend or extinguish easements, servitudes and other private rights and temporary use of land

4-010, 5-001, 5-002, 5-003, 5-004, 5-006, 5-007

Temporary use of land and in relation to which it is proposed to temporarily suspend easements, servitudes and other private rights

5-005

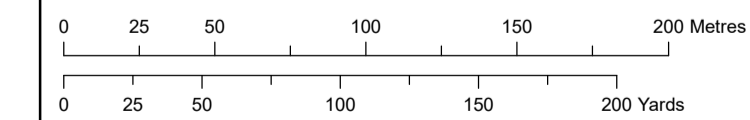
Source:
Agreement For Lease © Crown Copyright 2018, all rights reserved
Contains OS Open data © Crown copyright and database right 2018
Contains OS basemapting details Crown copyright and database rights [2017] Ordnance Survey. Licence number: 0100031673



Coordinate system: British National Grid

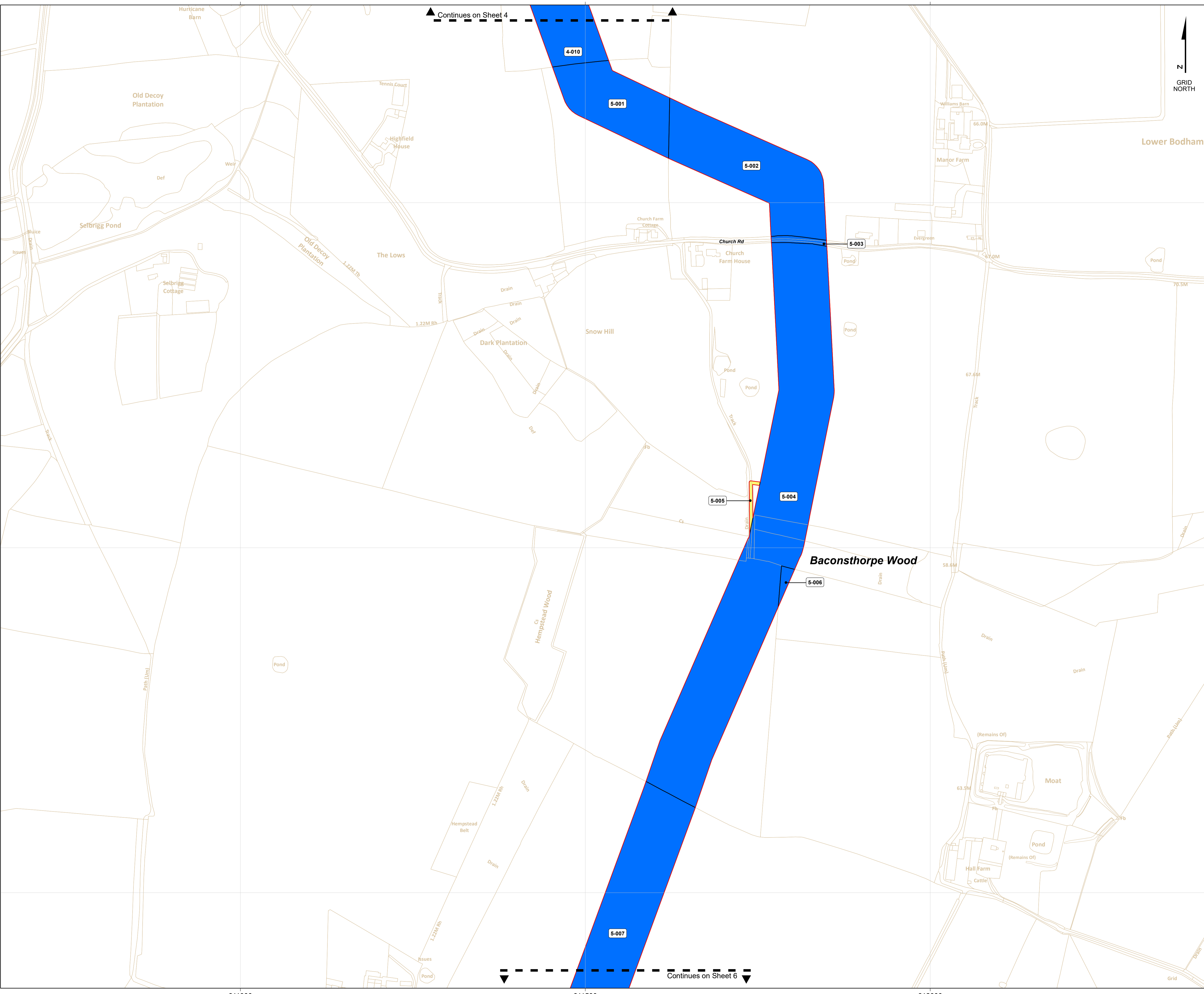
Vertical reference: ODN

Scale @ A1: 1:2500



REV	REMARK	DATE
00	First Issue	May 2018
01	Second Issue	January 2019
...
...
...

Hornsea Project Three Offshore Wind Farm
APFP Regulations Reference: 5(2)(i)
Application Document Number: A2.3
Drawing Number: HOW03APP20
Created by: BENSM
Checked by: PEAKE
Approved by: ORLMA



Continues on Sheet 4

Continues on Sheet 6

Hornsea Project Three Offshore Wind Farm

Land Plan – Onshore

Sheet 6 of 35

APFP Regulations Reference : 5(2)(i) Application Document Number : A2.3

Hornsea Project Three

Order Limits

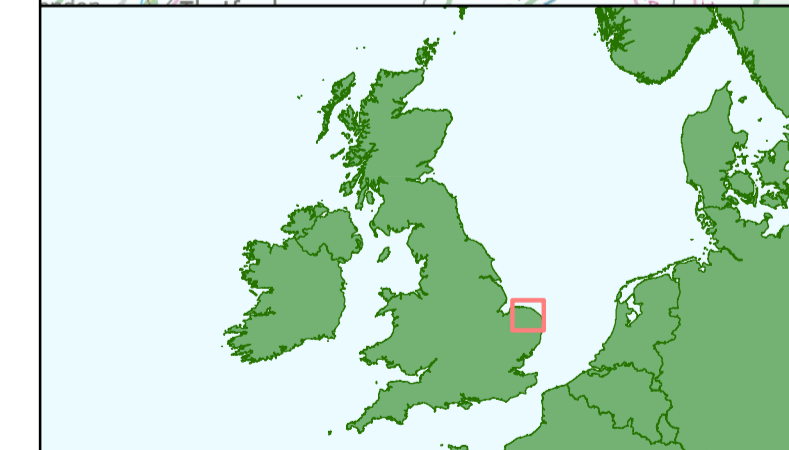
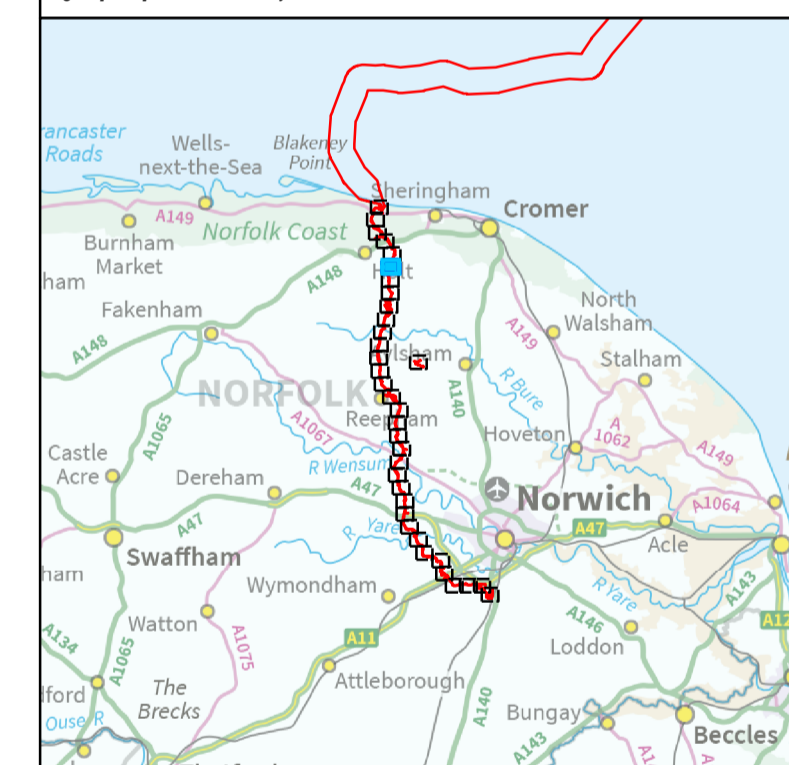
New Connection Works Rights (including restrictions) to be compulsorily acquired and temporary use of land and in relation to which it is proposed to suspend or extinguish easements, servitudes and other private rights and temporary use of land

5-007, 6-001, 6-002, 6-004, 6-005, 6-006

Temporary use of land and in relation to which it is proposed to temporarily suspend easements, servitudes and other private rights

6-003

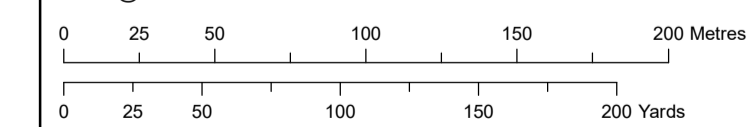
Source: Agreement For Lease © Crown Copyright 2018, all rights reserved. Contains OS Open data © Crown copyright and database right 2018. Contains OS basemap data © Crown copyright and database rights (2017) Ordnance Survey. Licence number: 0100031673



Coordinate system: British National Grid

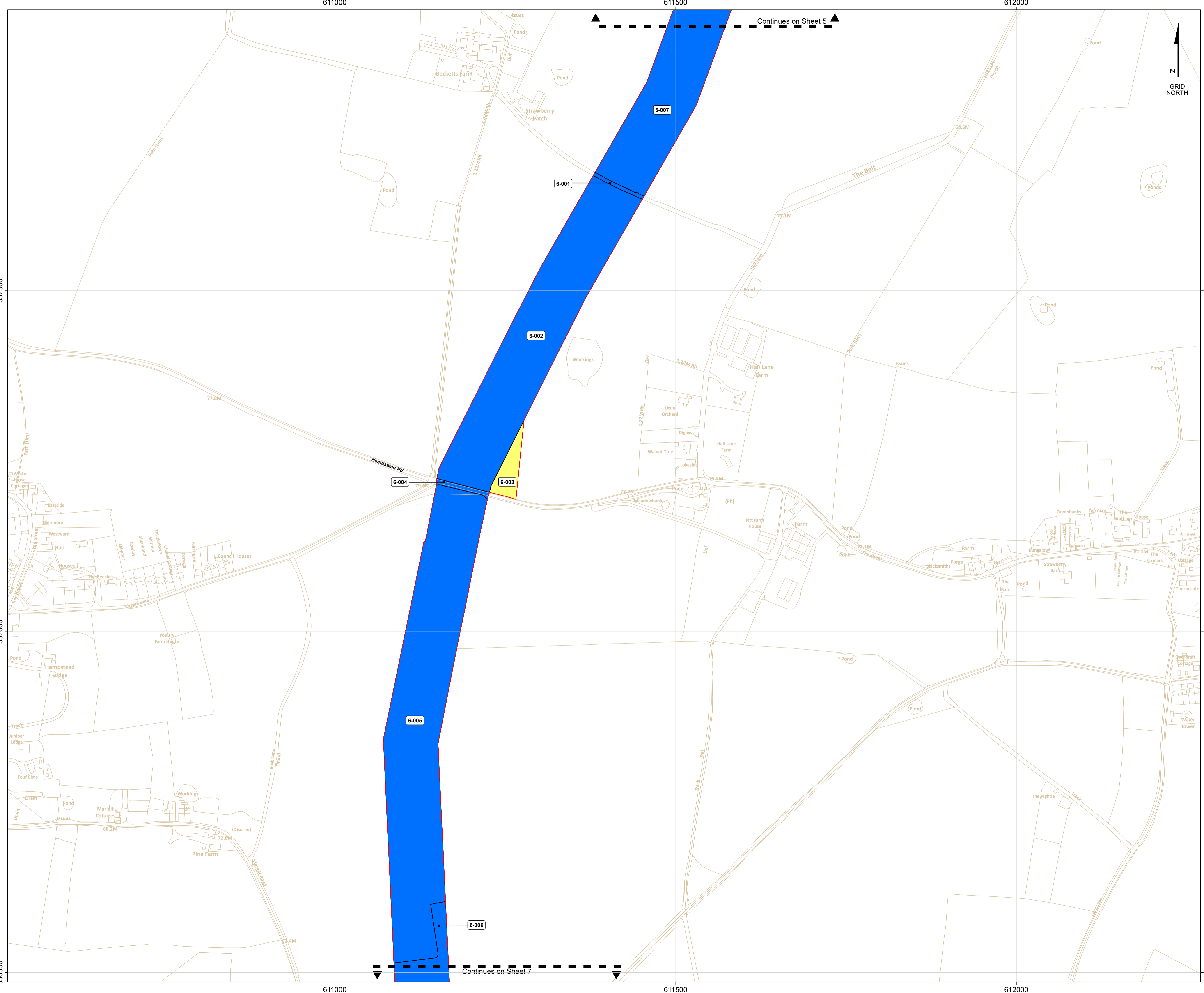
Vertical reference: ODN

Scale @ A1: 1:2500



REV	REMARK	DATE
00	First Issue	May 2018
01	Second Issue	January 2019
...
...
...

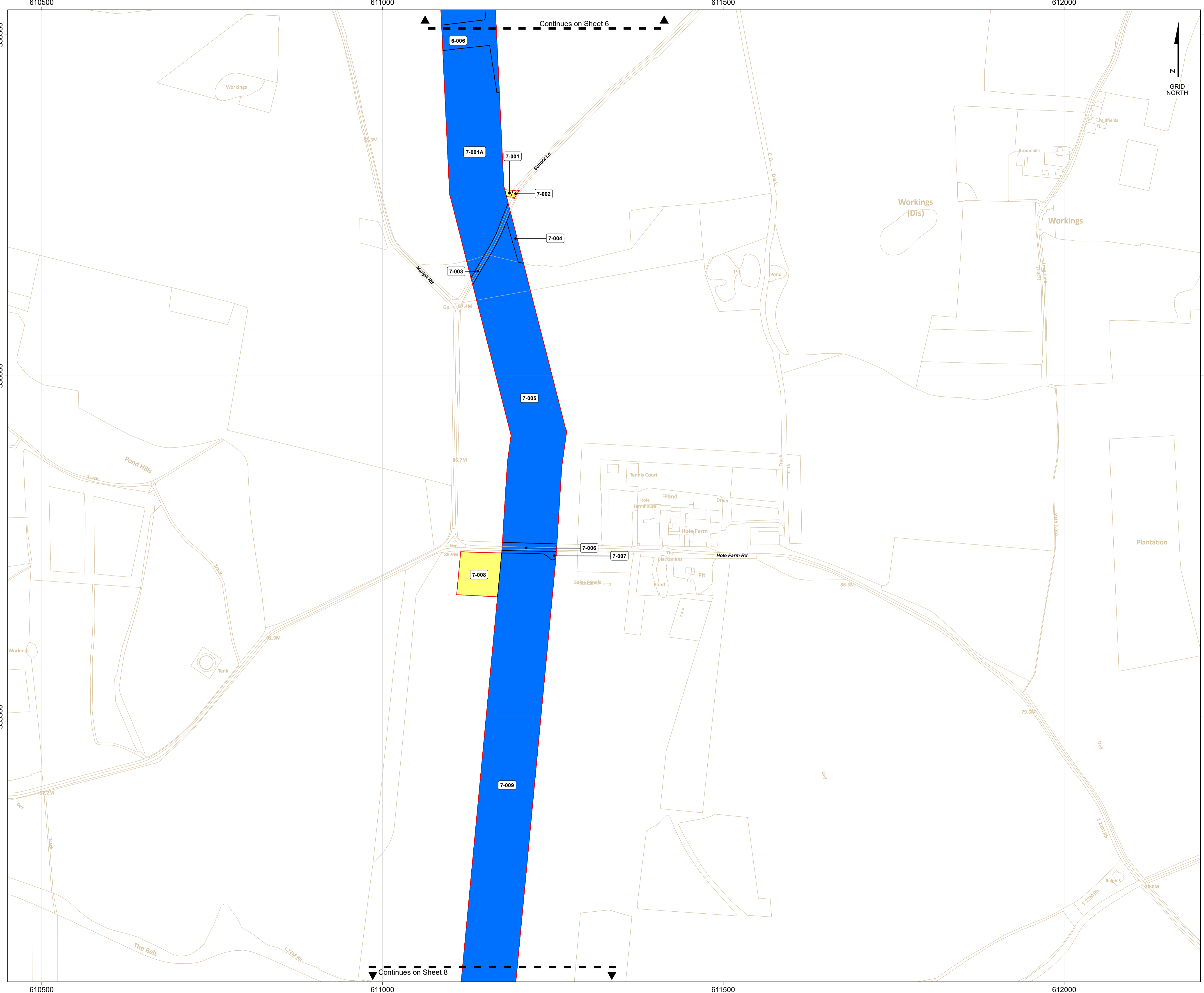
Hornsea Project Three Offshore Wind Farm
APFP Regulations Reference: 5(2)(i)
Application Document Number: A2.3
Drawing Number: HOW3APP20
Created by: BENSM
Checked by: PEAKE
Approved by: ORLMA



Continues on Sheet 5

Continues on Sheet 7





Hornsea Project Three Offshore Wind Farm

Land Plan – Onshore

Sheet 7 of 35

APFP Regulations Reference : 5(2)(i) Application Document Number : A2.3

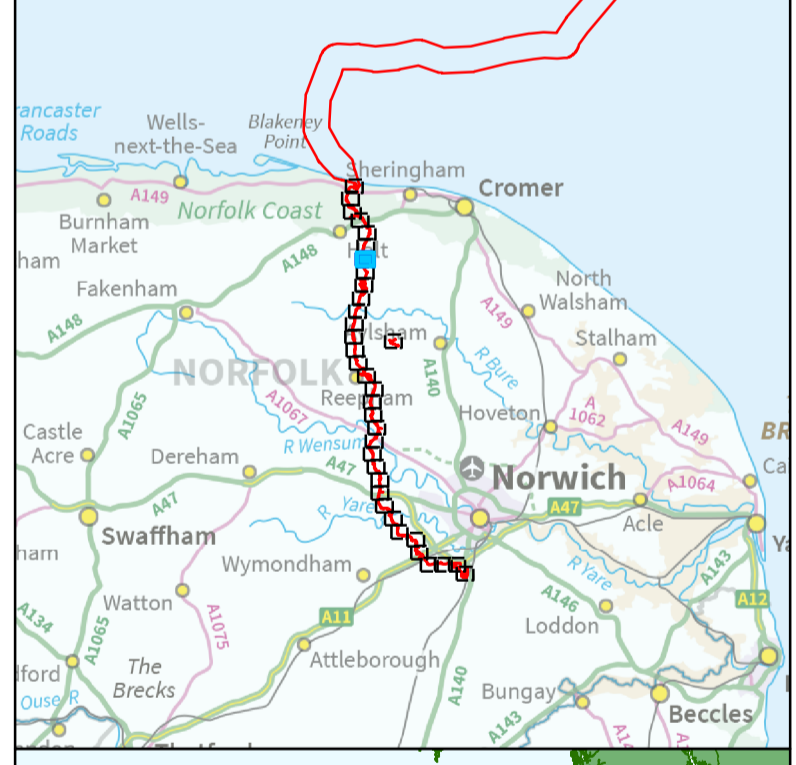
Hornsea Project Three

- Order Limits
- New Connection Works Rights (including restrictions) to be compulsorily acquired and temporary use of land and in relation to which it is proposed to suspend or extinguish easements, servitudes and other private rights and temporary use of land
- Temporary use of land and in relation to which it is proposed to temporarily suspend easements, servitudes and other private rights

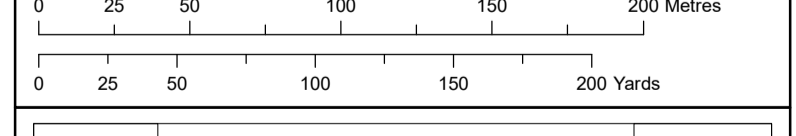
6-006, 7-001A, 7-003, 7-004, 7-005, 7-006, 7-007, 7-009

7-001, 7-002, 7-008

Source: Agreement For Lease © Crown Copyright 2018, all rights reserved
Contains OS Open data © Crown copyright and database right 2018
Contains OS basemap data © Crown copyright and database rights (2017) Ordnance Survey. Licence number: 0100031673



Coordinate system: British National Grid
Vertical reference: ODN
Scale @ A1: 1:2500



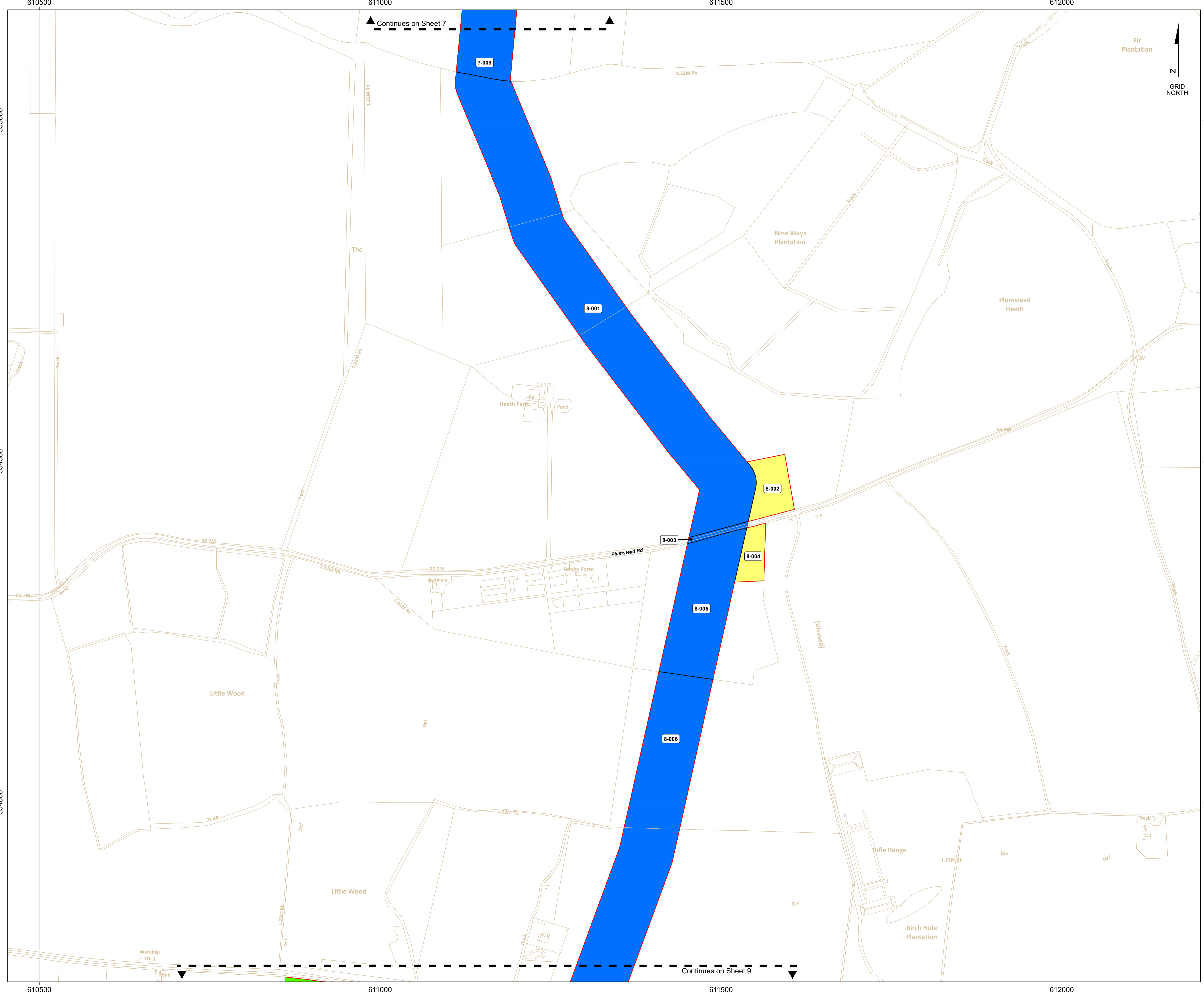
REV	REMARK	DATE
00	First Issue	May 2018
01	Second Issue	January 2019
...
...
...

Hornsea Project Three Offshore Wind Farm
APFP Regulations Reference: 5(2)(i)
Application Document Number: A2.3
Drawing Number: HOW3APP20
Created by: BENSM
Checked by: PEAKE
Approved by: ORLMA



Continues on Sheet 6

Continues on Sheet 8



Continues on Sheet 7

Continues on Sheet 9

Hornsea Project Three Offshore Wind Farm

Land Plan – Onshore

Sheet 8 of 35

APFP Regulations Reference : 5(2)(i) Application Document Number : A2.3

Hornsea Project Three

- Order Limits
- New Connection Works Rights (including restrictions) to be compulsorily acquired and temporary use of land and in relation to which it is proposed to suspend or extinguish easements, servitudes and other private rights and temporary use of land
- 7-009, 8-001, 8-003, 8-005, 8-006
- Temporary use of land and in relation to which it is proposed to temporarily suspend easements, servitudes and other private rights
- 8-002, 8-004

Source:
Agreement For Lease © Crown Copyright 2018, all rights reserved
Contains OS Open data © Crown copyright and database right 2018
Contains OS basemap data © Crown copyright and database rights (2017) Ordnance Survey, Licence number: 0100031673

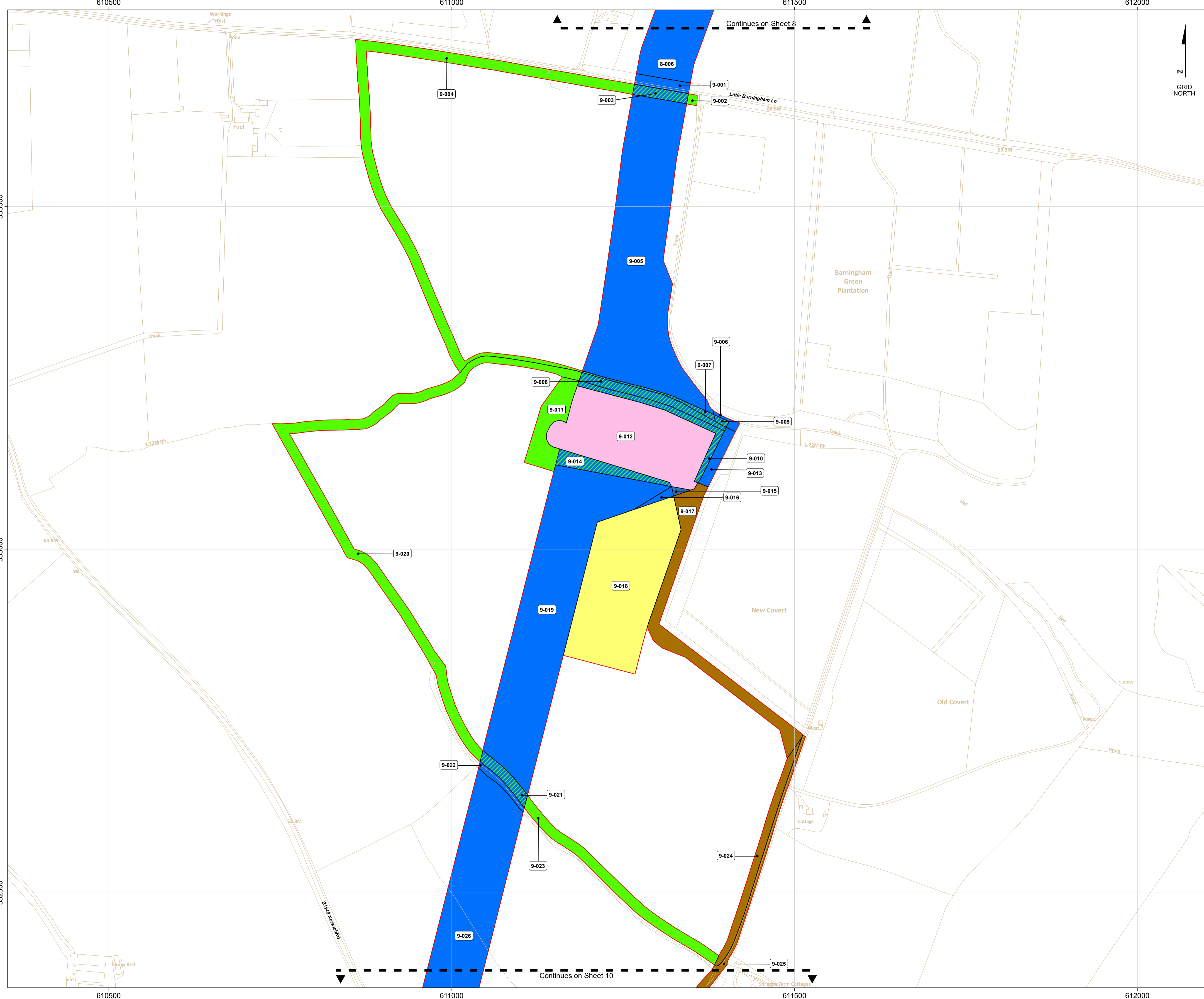


Coordinate system: British National Grid
Vertical reference: ODN
Scale @ A1: 1:2500

REV	REMARK	DATE
00	First Issue	May 2018
01	Second Issue	January 2019
...
...

Hornsea Project Three Offshore Wind Farm
APFP Regulations Reference: 5(2)(i)
Application Document Number: A2.3
Drawing Number: H0W03APP20
Created by: BENSM
Checked by: PEAKE
Approved by: ORLMA





Hornsea Project Three Offshore Wind Farm

Land Plan – Onshore

Sheet 9 of 35

APFP Regulations Reference : 5(2)(i) Application Document Number : A2.3

Hornsea Project Three

- Order Limits

- Freehold to be compulsorily acquired and temporary use of land and in relation to which it is proposed to extinguish easements, servitudes and other private rights

- 9-012

- New Connection Works Rights (including restrictions) to be compulsorily acquired and temporary use of land and in relation to which it is proposed to suspend or extinguish easements, servitudes and other private rights and temporary use of land

- 8-006, 9-001, 9-005, 9-006, 9-013, 9-016, 9-019, 9-022, 9-026

- New Landscaping Rights (including restrictions) to be compulsorily acquired and temporary use of the land and in relation to which it is proposed to suspend or extinguish easements, servitudes and other private rights

- 9-002, 9-004, 9-011, 9-020, 9-023

- New Connection Works Rights and Landscaping Rights (including restrictions) to be compulsorily acquired and temporary use of the land and in relation to which it is proposed to suspend or extinguish easements, servitudes and other private rights

- 9-003, 9-007, 9-008, 9-009, 9-010, 9-014, 9-021

- New Access Rights (including restrictions) to be compulsorily acquired and temporary use of the land and in relation to which it is proposed to suspend or extinguish easements, servitudes and other private rights

- 9-017, 9-024, 9-025

- New Connection Works Rights and Access Rights (including restrictions) to be compulsorily acquired and temporary use of the land and in relation to which it is proposed to suspend or extinguish easements, servitudes and other private rights

- 9-015

- Temporary use of land and in relation to which it is proposed to temporarily suspend easements, servitudes and other private rights

- 9-018

Source: Agreement For Lease © Crown Copyright 2018, all rights reserved
 Contains OS Open data © Crown copyright and database right 2018
 Contains OS basemap data © Crown copyright and database rights (2017) Ordnance Survey, Licence number: 0100031673



Coordinate system: British National Grid
 Vertical reference: ODN
 Scale @ A1: 1:2500

REV	REMARK	DATE
00	First Issue	May 2018
01	Second Issue	January 2019
...
...
...

Hornsea Project Three Offshore Wind Farm
 APFP Regulations Reference: 5(2)(i)
 Application Document Number: A2.3
 Drawing Number: H0W03APP20
 Created by: BENSM
 Checked by: PEAKE
 Approved by: ORLMA



Hornsea Project Three Offshore Wind Farm

Land Plan – Onshore

Sheet 10 of 35

APFP Regulations Reference : 5(2)(i) Application Document Number : A2.3

Hornsea Project Three

Order Limits

New Connection Works Rights (including restrictions) to be compulsorily acquired and temporary use of land and in relation to which it is proposed to suspend or extinguish easements, servitudes and other private rights and temporary use of land

9-026, 10-002, 10-003, 10-005, 10-006, 10-008, 10-009

New Access Rights (including restrictions) to be compulsorily acquired and temporary use of the land and in relation to which it is proposed to suspend or extinguish easements, servitudes and other private rights

9-025, 10-004

Temporary use of land and in relation to which it is proposed to temporarily suspend easements, servitudes and other private rights

10-001, 10-007, 10-010

Source:
Agreement For Lease © Crown Copyright 2018, all rights reserved
Contains OS Open data © Crown copyright and database right 2018
Contains OS basemapting data © Crown copyright and database rights (2017) Ordnance Survey, Licence number: 0100031673



Coordinate system: British National Grid

Vertical reference: ODN

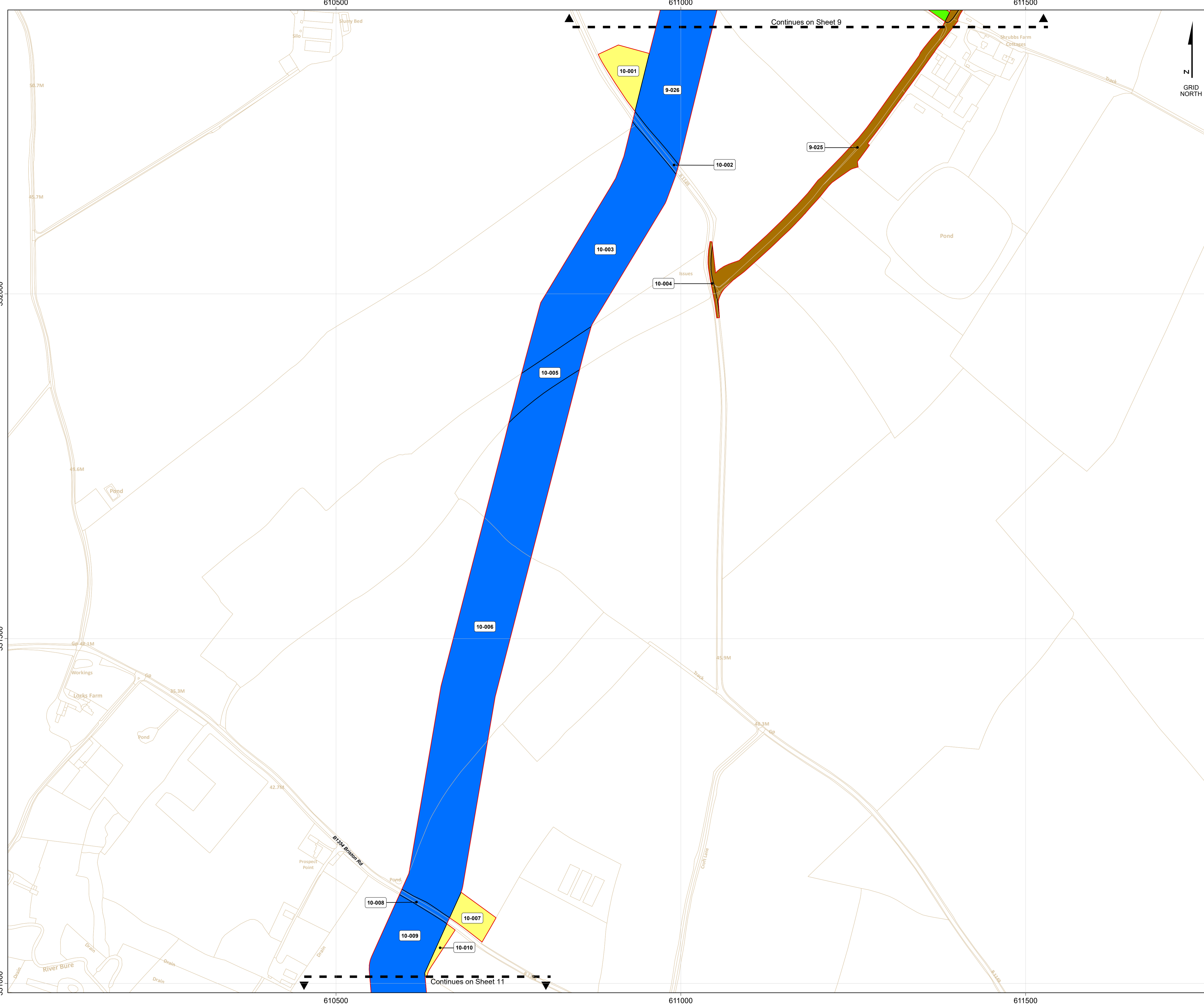
Scale @ A1: 1:2500

0 25 50 100 150 200 Metres

0 25 50 100 150 200 Yards

REV	REMARK	DATE
00	First Issue	May 2018
01	Second Issue	January 2019
...
...
...

Hornsea Project Three Offshore Wind Farm
APFP Regulations Reference: 5(2)(i)
Application Document Number: A2.3
Drawing Number: H0W03APP20
Created by: BENSM
Checked by: PEAKE
Approved by: ORLMA



Continues on Sheet 9

Continues on Sheet 11